

The background is a stylized landscape. At the top, a large yellow sun is in the upper right corner against a light blue sky with faint, wispy clouds. Below the sky, a range of green mountains with sharp peaks spans the width of the image. In the foreground, several dark green, triangular evergreen trees are scattered across the landscape. A semi-transparent light blue rectangular box is positioned in the center of the image, containing the text 'Spring 2025'.

TRAILS PROGRAM REPORT

Spring 2025

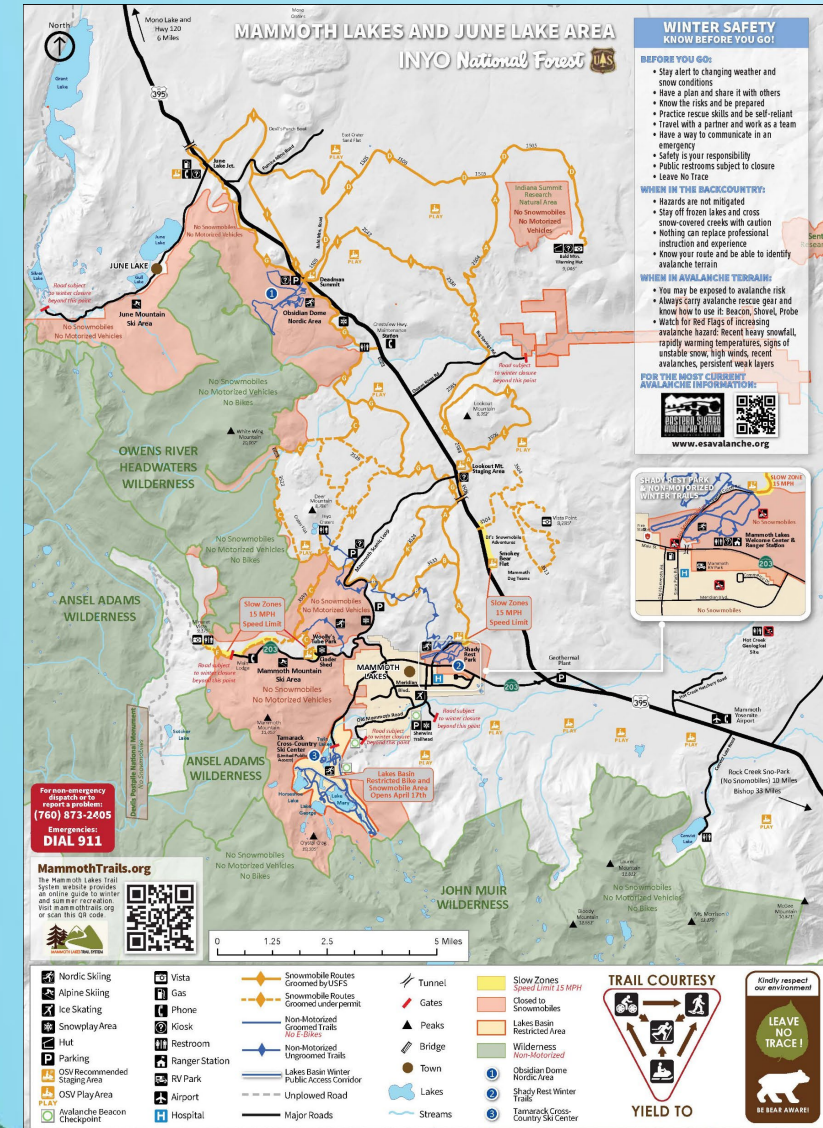
CONTENTS

Here is a short list of our priority projects:

1. **OSV Grooming Program**
2. **Winter Rec Map Update**
3. **OSV Slow Zone Sherwins**
4. **SHARP Trail Planning**
5. **Sutter 300 Trail Dozer**
6. **Additional Trail Maintenance**

OSV Grooming Program

- Hired Jeff Smead – experienced cat operator
- Installed two-way Radio
- Waiting for snow
- CA OSV Program manager coming later this month for site visit
- Mitigation, Monitoring and Reporting (MMRP). This is a big part of the program and we will be conducting regular monitoring patrols and collecting data using ArcGIS online. This data will support further OSV decision making related to subpart C.



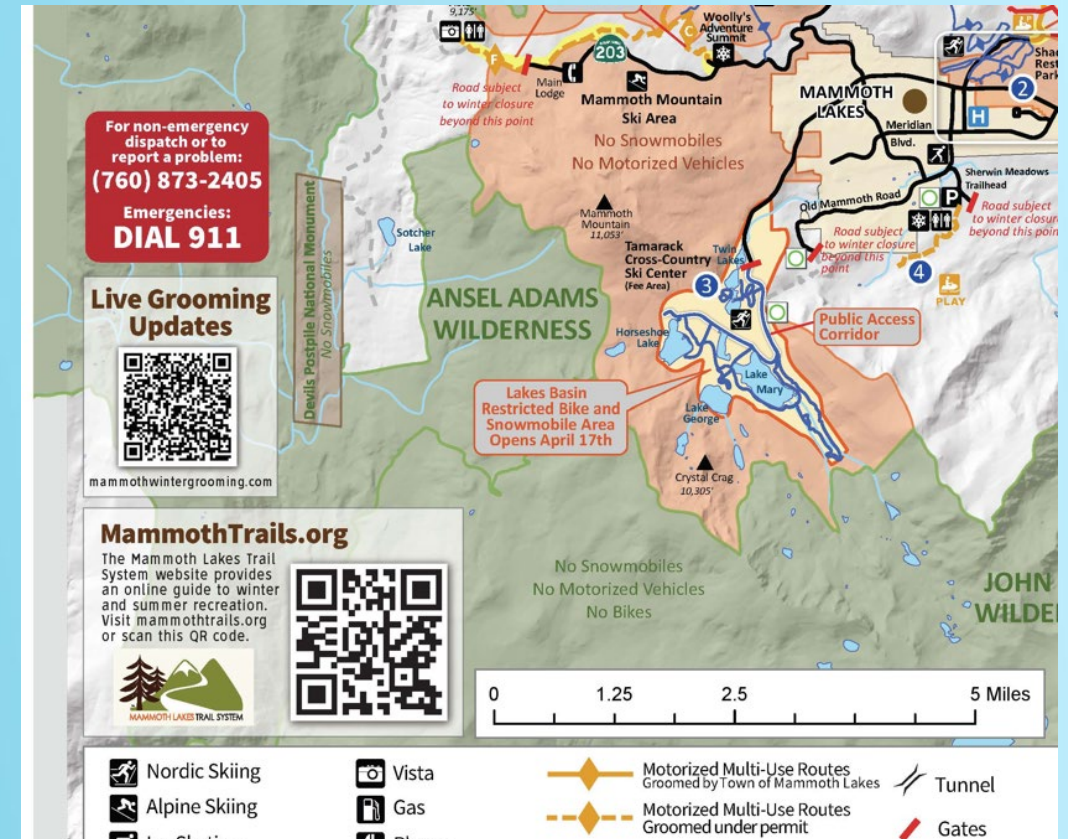
OSV Grooming Program

- Hired Jeff Smead – experienced cat operator
- Installed two-way Radio
- Waiting for snow
- CA OSV Program manager coming later this month for site visit
- Mitigation, Monitoring and Reporting (MMRP). This is a big part of the program and we will be conducting regular monitoring patrols and collecting data using ArcGIS online. This data will support further OSV decision making related to subpart C.



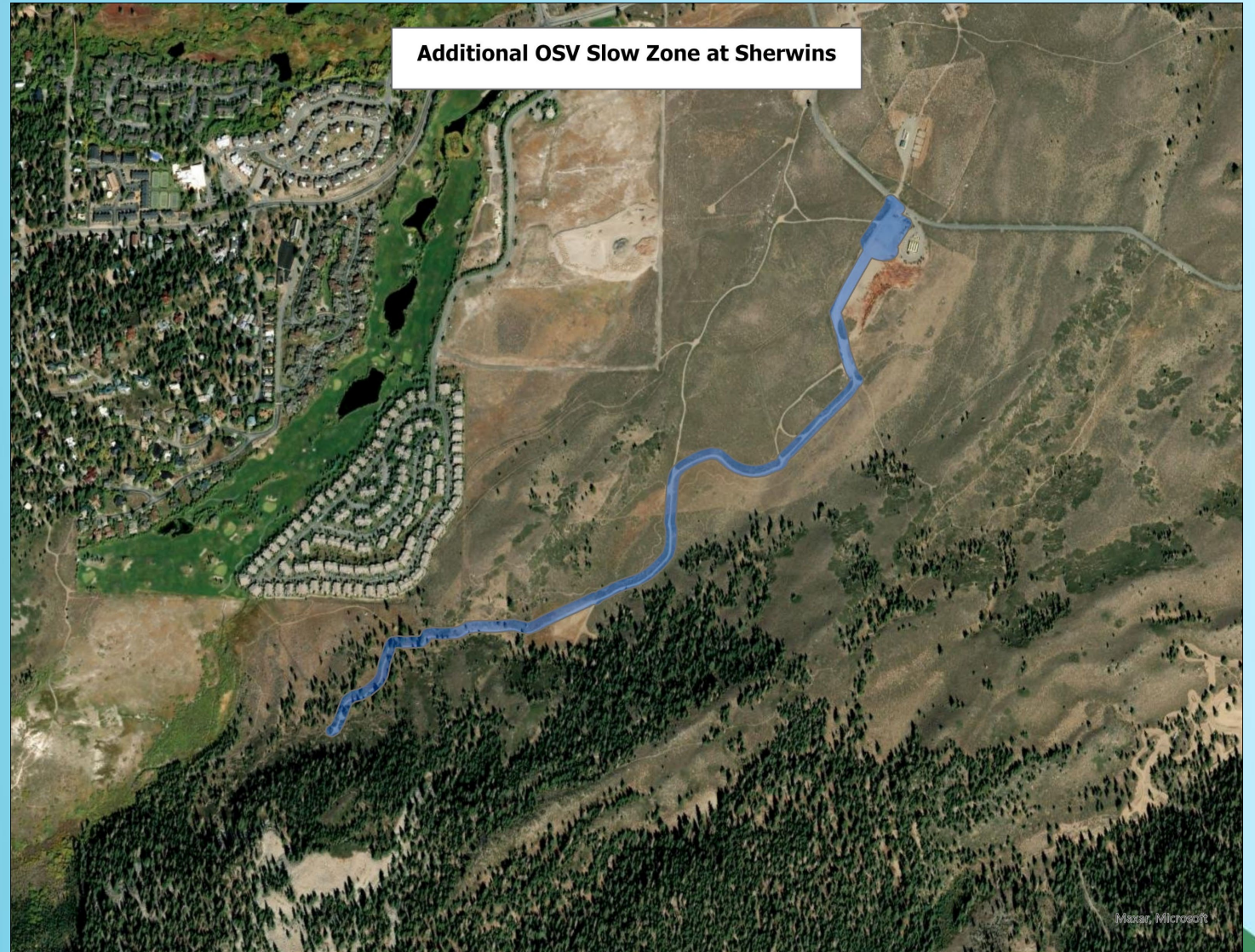
Winter Rec Map Update

- Updated “groomed by” language from USFS to Town of Mammoth Lakes
- Added QR Code for live grooming updates via mammothwintergrooming.com
- Made a few other corrections to location and name of trailhead facilities



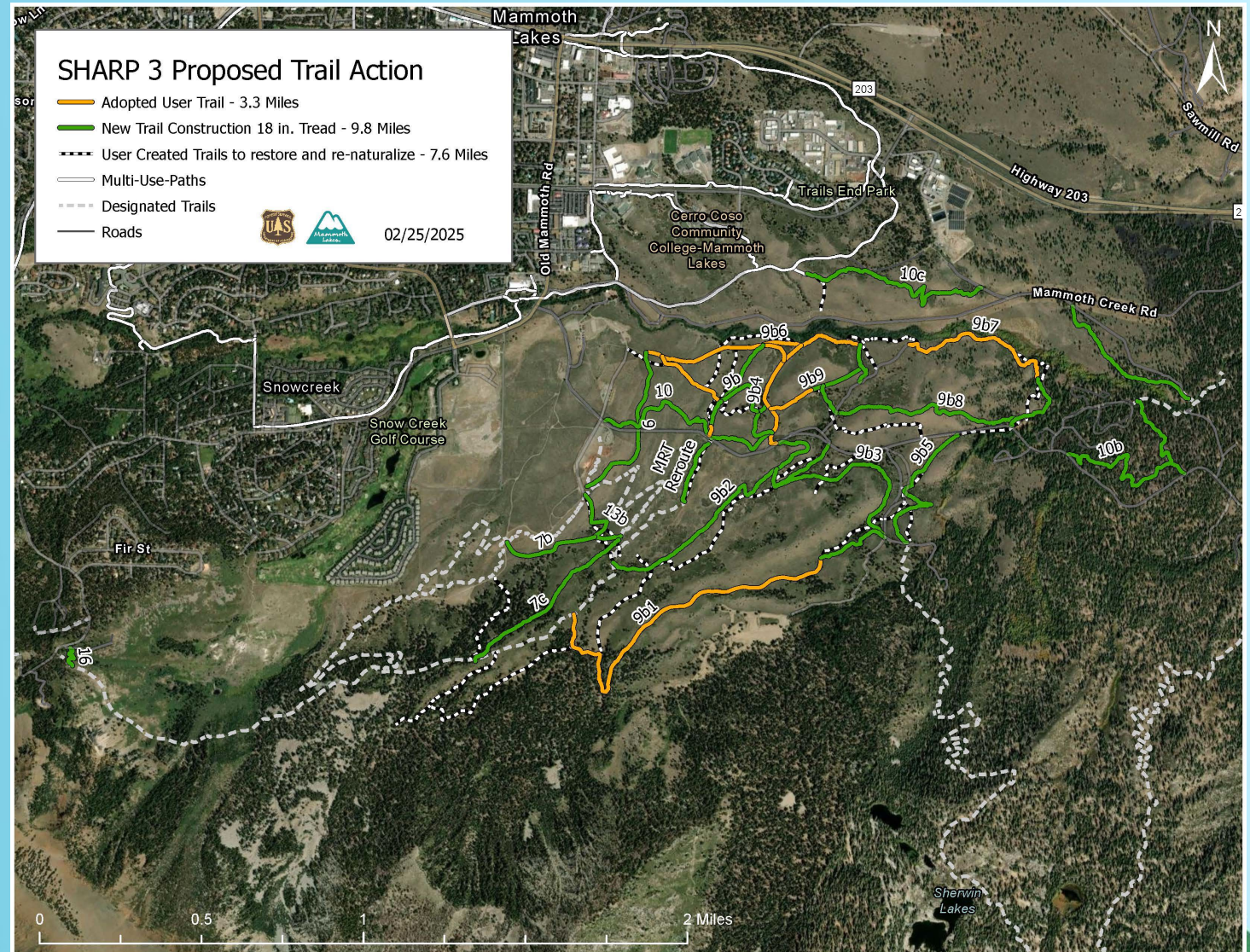
OSV Slow Zone

- Slow Zones defined as a 50ft buffer around any developed recreation areas
- Approved by USFS Rec Officer
- Will be added to signs and maps as they are updated



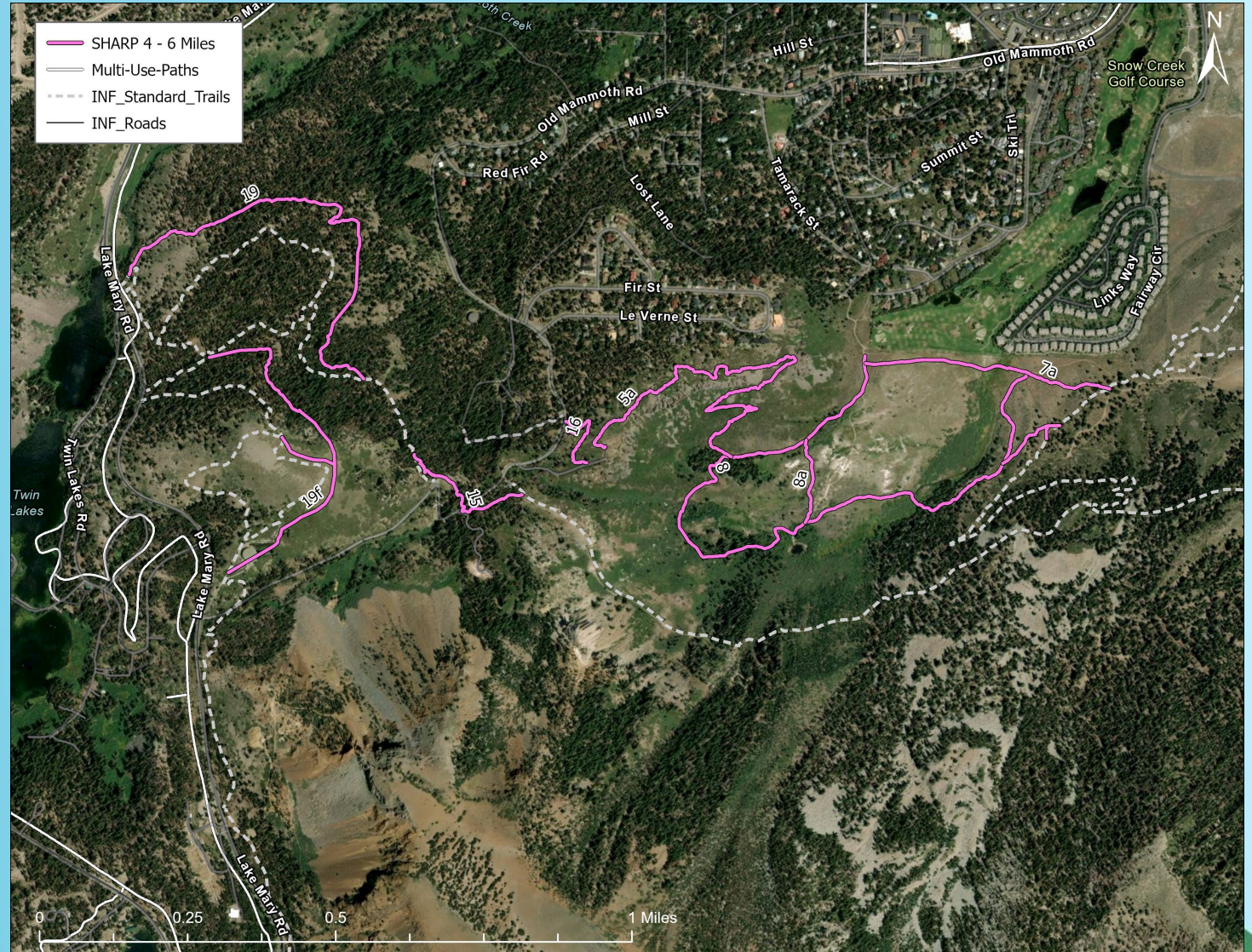
SHARP Update

- SHARP 3 – drafting Proposed Action with purpose and need
- Target scoping date 03/01/2025
- 9.8 Miles new construction
- 3.3 miles of adopted user created trail



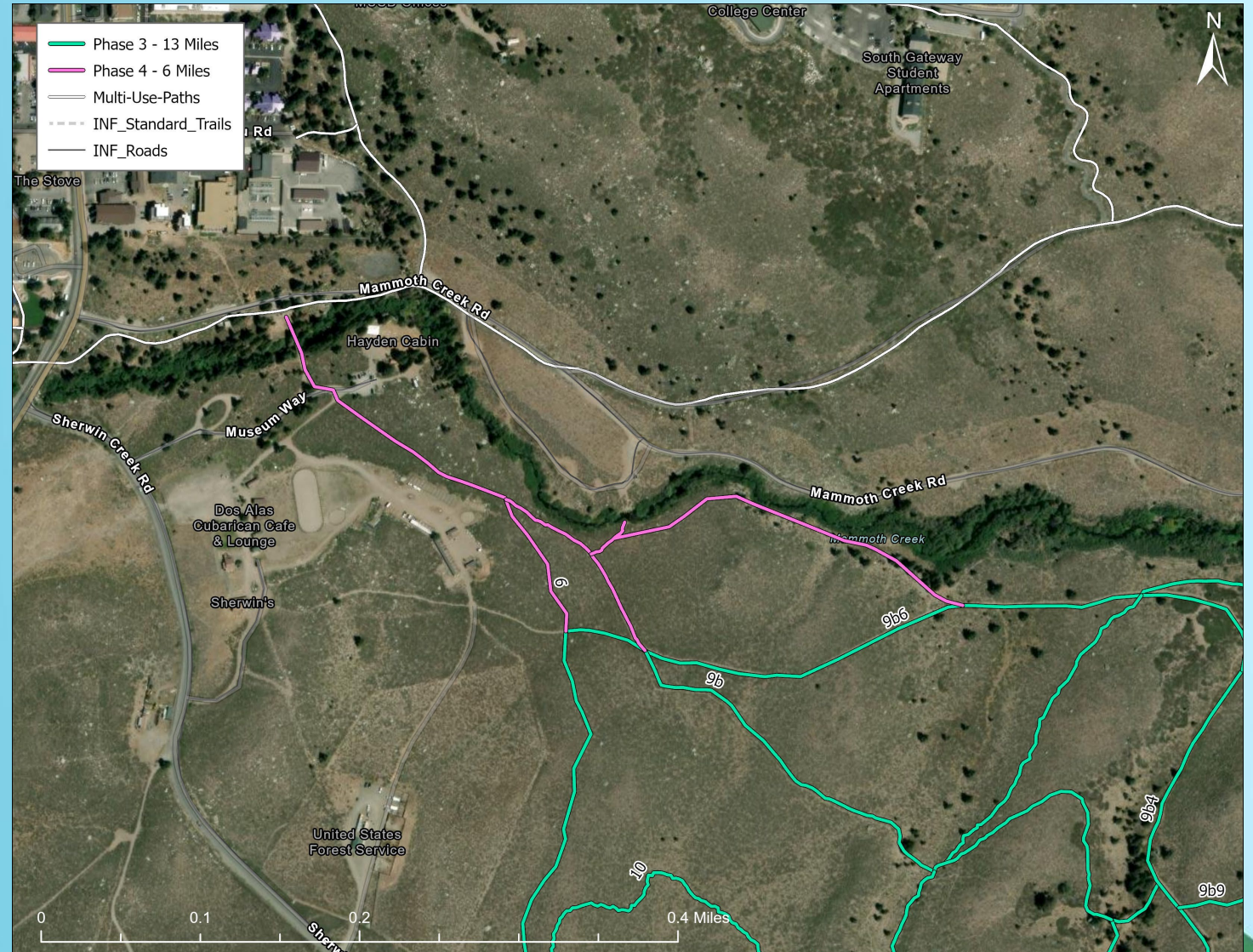
SHARP Update

- SHARP 4 – Shovel testing required to inform the viability and location of these alignments
- INF Archaeologist drafting scope of work for this effort
- Approx 1 mile of trail intersecting identified archaeological resource sites
- Will need to contract shovel testing.



SHARP Update

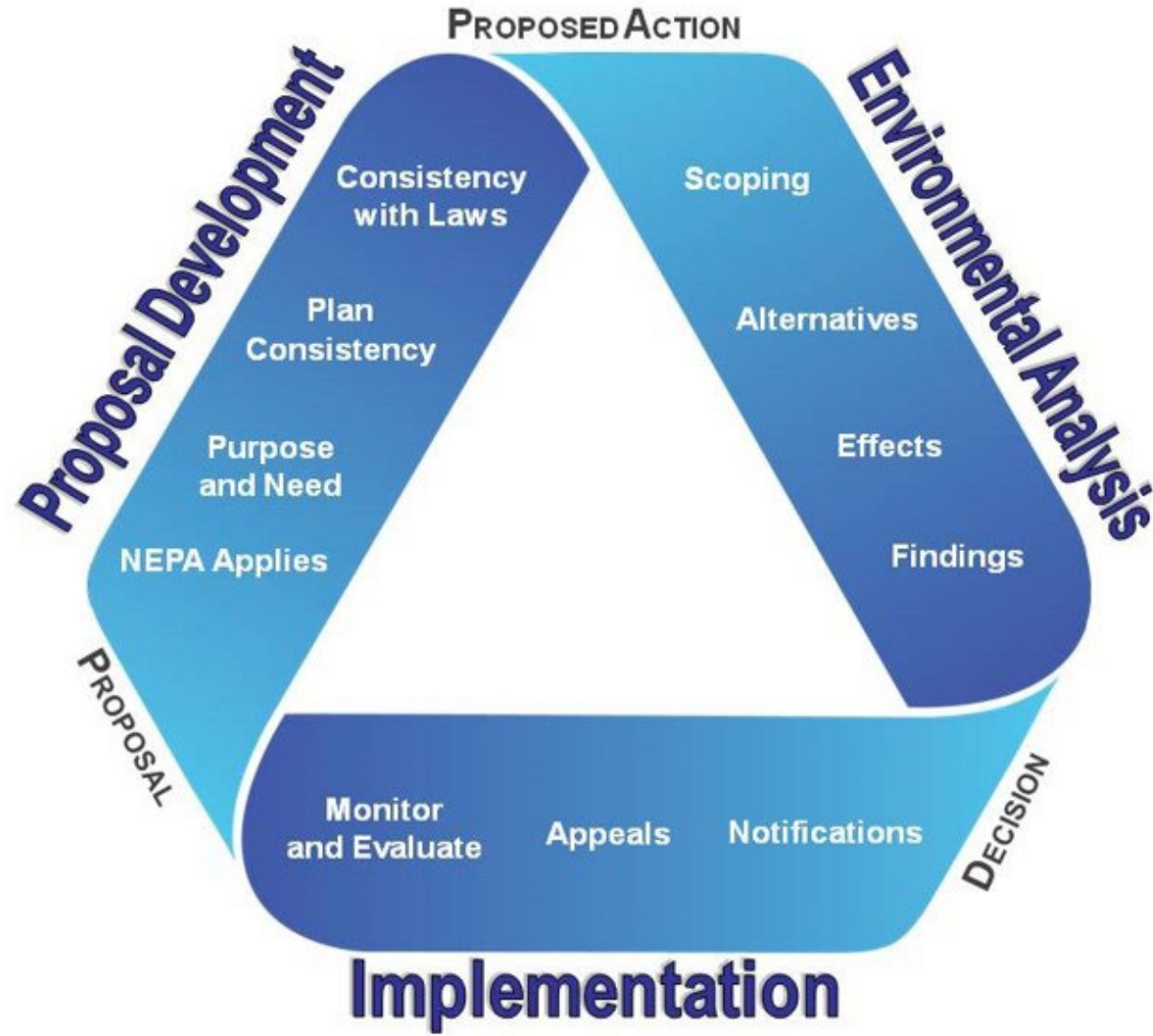
- SHARP 4 – Shovel testing required to inform the viability and location of these alignments
- INF Archaeologist drafting scope of work for this effort
- Approx 1 mile of trail intersecting identified archaeological resource sites
- Will need to contract this work



SHARP Update – Tentative Timeline

Event	Work Days ¹	Day #	Calendar Days	Due Date
<i>Project start date¹</i>		0		06/01/24
Project Initiation (PIL, IDT ID, SUP Screening, etc)	15	15	21	06/22/24
Proposed Action Development (P+N, Internal scoping)	150	165	210	01/18/25
Exeternal Scoping / Public Involvement	30	195	42	03/21/25
Issue Identification	5	200	7	04/21/25
Effects Analysis Timeline Update ³	0	200	0	04/21/25
Required Regulatory Reports & Effects (specialists input) ⁴	45	245	63	05/10/25
NEPA process check - is CE still appropriate?	0	245	0	05/10/25
Regulatory Concurrence (ESA, NHPA)	0	245	0	05/10/25
Decision Memo Prep	10	255	14	05/24/25
Sign Decision	0	255	0	05/24/25
Earliest Implementation ==>				05/24/25

SHARP NEPA



SHARP Public Scoping

Join us for



Thursday, April 17
5pm - 7pm
Open House Style - Drop in Anytime!

AT THE MAMMOTH COMMUNITY CENTER
1000 Forest Trail

- Get updates from: Town's Trails Program Manager, USFS, BLM, and Mono County.
- Review the **Sherwins Area Recreation Plan (SHARP)**: Open for public comment through May 3 (estimated).
- Get involved and let your voice be heard: clubs, groups, families, and individuals welcome!

**For more information on the Sherwins Area Trails Project
or to submit your comment to the USFS go here**



Sutter 300

SUTTER 300 MINI TRAIL DOZER™

THE ULTIMATE TRAIL MACHINE™

DESIGNED FOR SINGLE TRACK TRAIL CONSTRUCTION AND MAINTENANCE, PUBLIC WORKS,
CONTRACTORS, RANCHERS AND RESIDENTIAL

PROTECTED BY U.S. PATENT NO. D785,680



You can build approximately 1000 ft./hr. of under 30" wide single track trails. Build trails uphill with ease and rolling dips in minutes. Pay for the SUTTER 300 MINI TRAIL DOZER™ in less than one season with the savings realized from decreased labor costs.

SUTTER EQUIPMENT COMPANY, INC.*

25 Cowee Drive
MOUND HOUSE, NV 89706
Tel (775) 246-8689

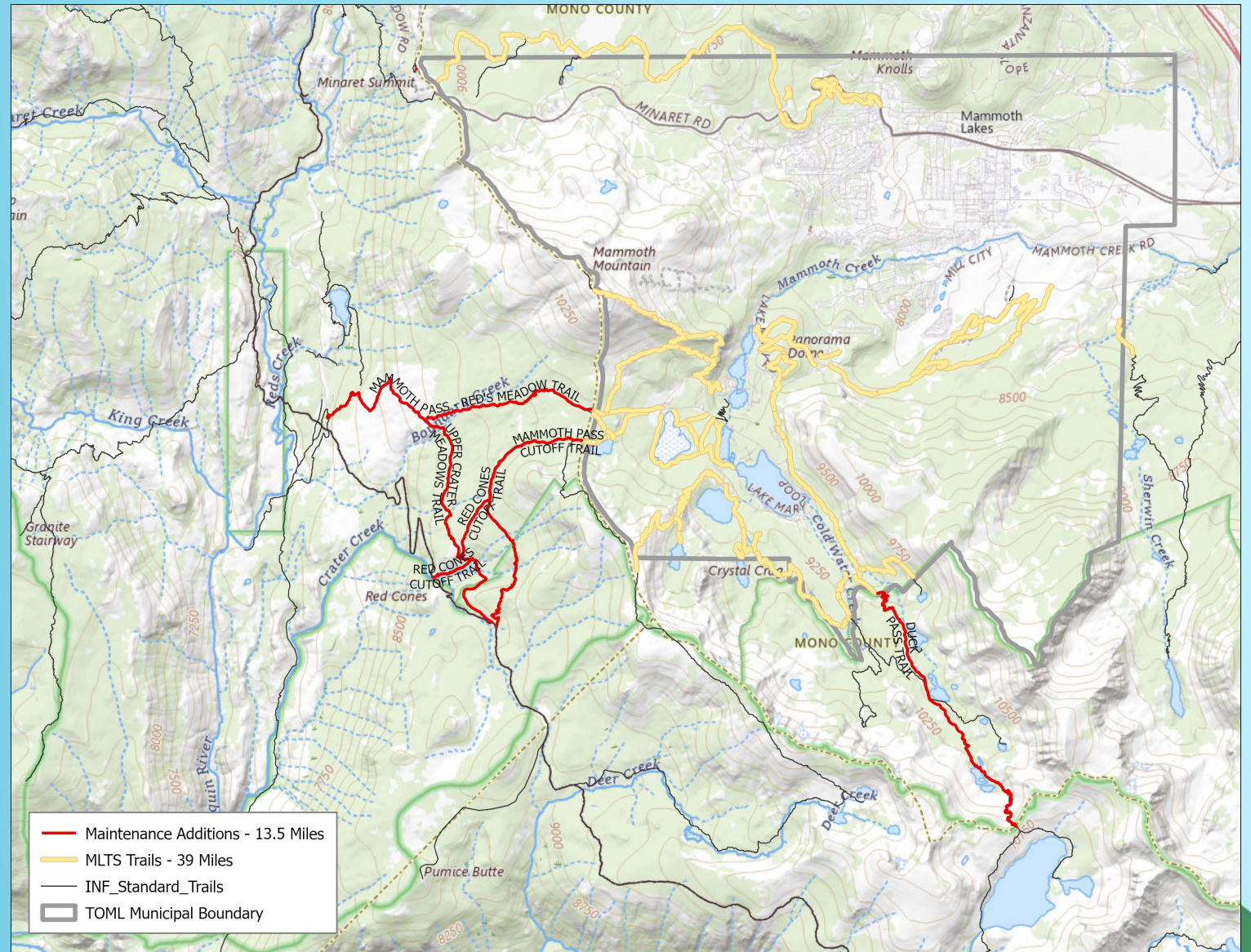
*Trail Equipment Specialists since 1986

www.sutterequipment.com



Summer 2025 Trail Maintenance Additions

- USFS Trails Manager Keith Dawley has requested assistance with logout and maintenance of these trails for the 2025 season
- USFS is not fielding a Trail Crew on the Mammoth Ranger District this year
- We will focus on logout and major maintenance issues



TOML Recreation Technician

Examples of Duties

Duties include, but are not limited to:

- Maintain plantings, grounds, recreation sites and related facilities.
- Provide education regarding bears to the public.
- Rake leaves, clean walkways, fields, courts, and other facilities.
- Spade and otherwise prepare ground around plants and shrubs, including mixing and applying fertilizers, insecticides, and herbicides.
- Plant and maintain trees, flowers, and shrubs.
- Pick up rubbish and paper; perform general grounds cleaning.
- Drive vehicles used to transport materials, tools, and equipment as required.
- Build rough wooden structures as barricades, fences, and scaffolds; perform rough carpentry.
- Perform janitorial work, including restrooms.
- Perform minor electrical, mechanical, and plumbing repairs.
- Assist in making repairs on doors, windows, floors, lockers, gates, roofs, and ceilings.
- Apply paint to building interiors, exteriors, fixtures and/or equipment, strip and paint or stain cabinets, doors, and woodwork.
- Remove snow from designated trails, parking lots, walkways, service roads,
- Perform maintenance on the trail system.
- Perform related duties as assigned.



Summer of Stewardship 2025



TRAIL DAYS




**WEDNESDAY
WORKNIGHTS**



**TRASHY
THURSDAYS**



**EASTERN SIERRA
ADOPT A TRAIL**



**TANGLE FREE
WATERS**

Trail Days



Friday, June 6

Summer of Stewardship Trivia Night



Saturday, June 7

National Trails Day at Sherwin
Meadows Trailhead



Saturday, September 13

Annual Lakes Basin Clean Up





Wednesday Worknights

- June 11
- July 9
- August 13
- September 10



Trashy Thursdays

June - September

Eastern Sierra Adopt A Trail



Volunteer Sign Ups open through 5/9/2025

Sponsorship open all year



**MAMMOTH LAKES
RECREATION**

Tangle Free Waters

Early Summer Clean up at Twin Lakes

Ongoing volunteer and staff tube maintenance and line clean up

Fall Sorting Party

Outdoor Recreation Summer Staff

- Outdoor Recreation Host Leader (open through 4/20)
- Outdoor Recreation Host (open through 5/4)
- Trail Crew (open through 5/18)
- Trail Crew Leader (open through 5/18)
- Maintenance Worker 1 (open through 4/13)

